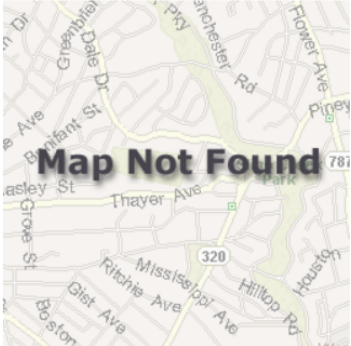


Property **Latitude** and **Longitude** **1** are required fields on the **“General Info”** tab during listing input

+ Residential Detached Listings Input

Status Agent **General** Building New Home Interior Rooms Site Parking Community Internet Display Remarks Horse Facilities

Address



County *
Arapahoe

Tax ID * (formerly PIN)
032468483

Street # *
20753

Street Dir
E

Street Name *
Dorado

Street Type
Place

City *
Centennial

Zip Code *
80015

State *
CO

Unit #

Building #

Latitude Longitude

1 [Update Map](#)
[Set Lat/Long](#)
[Choose Google](#) **3** [View](#)

2

To set the latitude and longitude, click "Set Lat/Long". On the map click where the property is located, adjust the blue pin, then click Done.

To complete these fields

- Ensure address information has been entered **2**
- Click **“Set Lat/Long”** **3**

A map will appear **4**

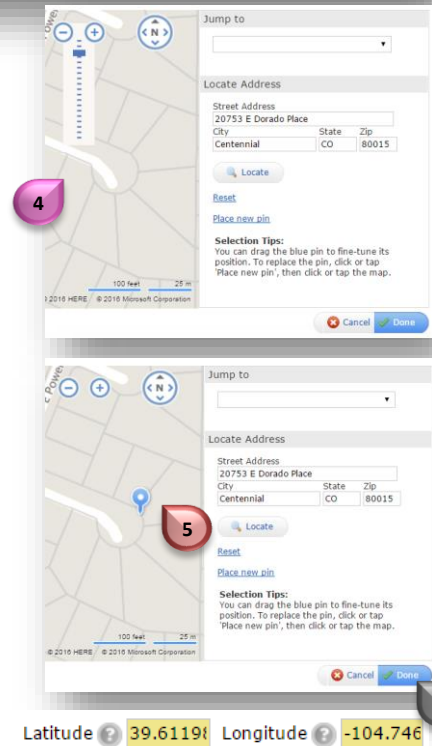
Click on the parcel of interest
A Pin will appear **5**

Note: Drag and drop the pin if you need to reposition



Note: If a pin does not appear click **“Place New PIN”** and try again

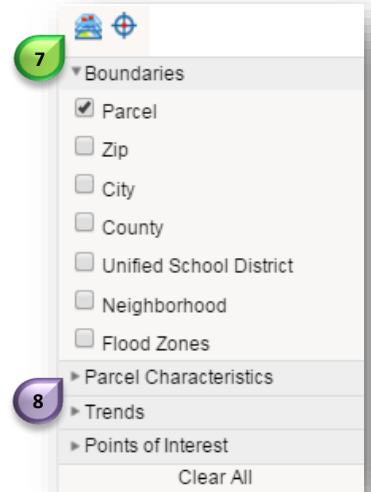
- Click **“Done”** **6**

Latitude and Longitude will now be populated. Your property will now accurately appear in map search results.



If you need help identifying the correct parcel

- Click on the layering tool  above the map 

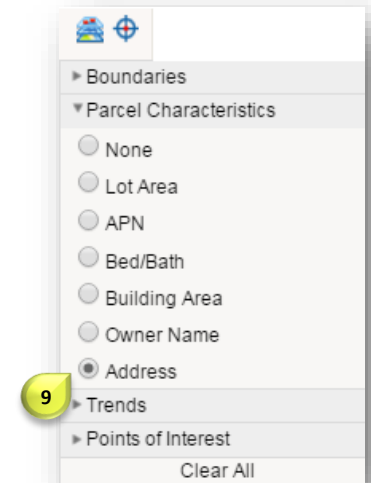


A menu will present

- Click “**Parcel Characteristics**” 

The menu will change

- Click “**Address**” 



Street numbers will appear on the map 

