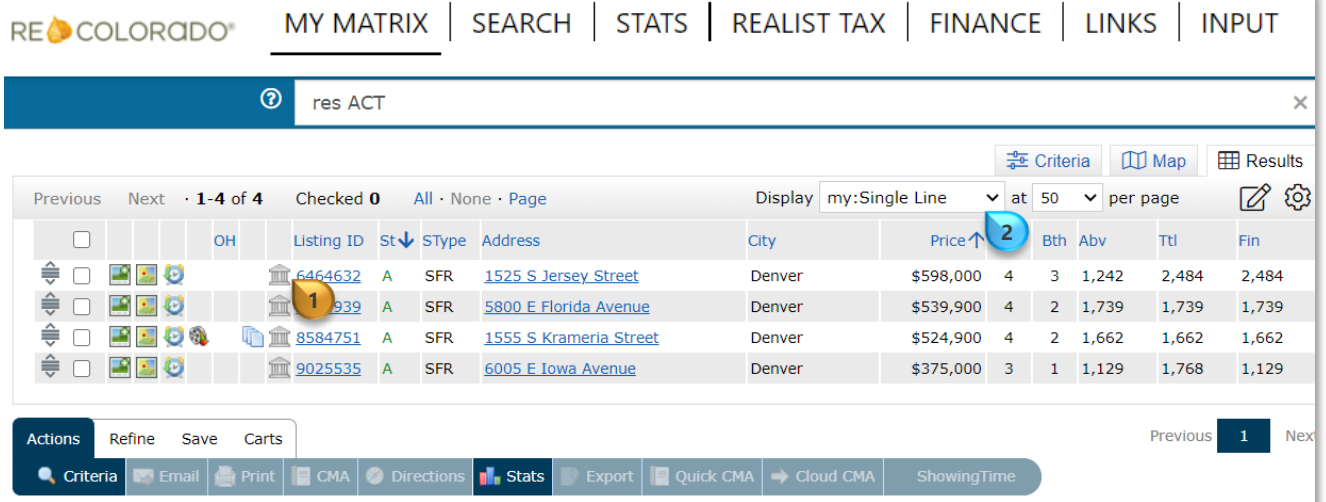


Access Public Record Information From an MLS Search

Generate search results in *Matrix*

On the *Single Line Display* click the *Public Record* icon  



RECOLORADO® MY MATRIX | SEARCH | STATS | REALIST TAX | FINANCE | LINKS | INPUT

res ACT

Criteria Map Results

Previous Next · 1-4 of 4 Checked 0 All · None · Page Display my:Single Line at 50 per page


	OH	Listing ID	St	SType	Address	City	Price	Bth	Abv	Ttl	Fin
		6464632	A	SFR	1525 S Jersey Street	Denver	\$598,000	4	3	1,242	2,484
		939	A	SFR	5800 E Florida Avenue	Denver	\$539,900	4	2	1,739	1,739
		8584751	A	SFR	1555 S Krameria Street	Denver	\$524,900	4	2	1,662	1,662
		9025535	A	SFR	6005 E Iowa Avenue	Denver	\$375,000	3	1	1,129	1,768


Actions Refine Save Carts

Criteria Email Print CMA Directions Stats Export Quick CMA Cloud CMA ShowingTime

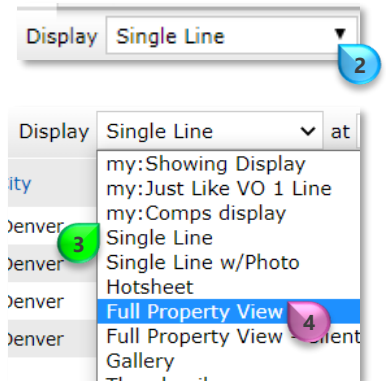
Previous 1 Next

Or

Click the *expand collapse arrow* next to the **Display** window 

The window will expand presenting all display options 

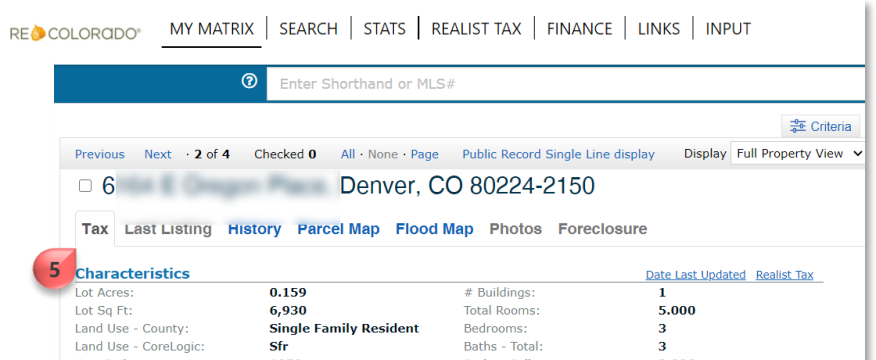
Select "**Full Property View**" or "**Full Property View – Client**" to access *Public Record* Information 



Display Single Line

my:Showing Display
my:Just Like VO 1 Line
my:Comps display
Single Line
Single Line w/Photo
Hotsheet
Full Property View
Full Property View - Client
Gallery

Public Record Information will present 



RECOLORADO® MY MATRIX | SEARCH | STATS | REALIST TAX | FINANCE | LINKS | INPUT


Enter Shorthand or MLS#

Criteria

Previous Next · 2 of 4 Checked 0 All · None · Page Public Record Single Line display Display Full Property View

6 Denver, CO 80224-2150

Tax Last Listing History Parcel Map Flood Map Photos Foreclosure

 Characteristics

		Date Last Updated	Realist Tax
Lot Acres:	0.159		1
Lot Sq Ft:	6,930		5,000
Land Use - County:	Single Family Resident		3
Land Use - CoreLogic:	Sfr		3
Year Built:	1950		2,000