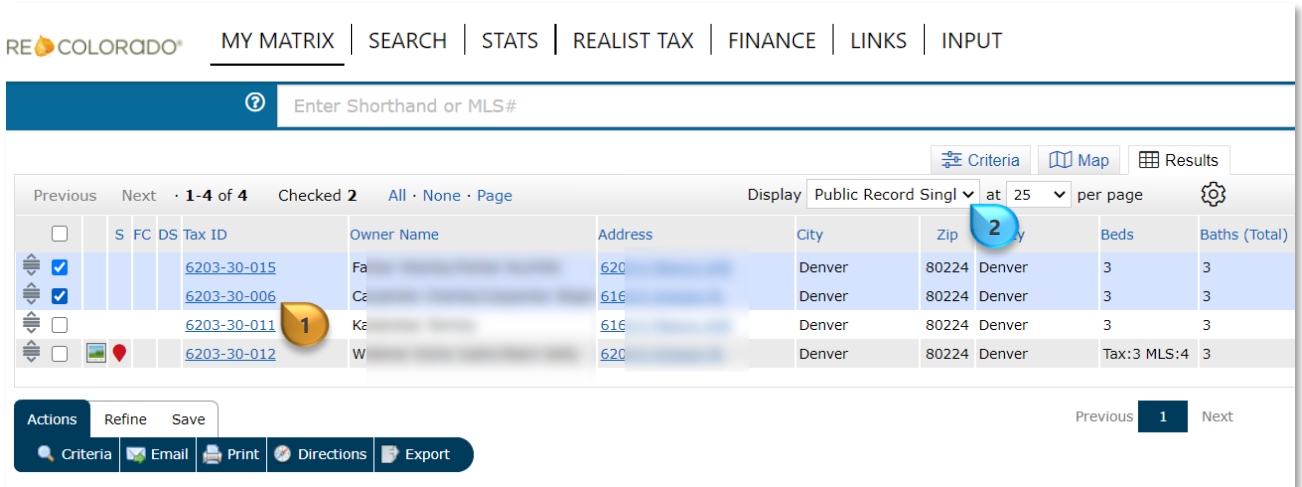


Access Listing Information From a Public Record Search

Generate *Matrix* search results from a **Public Record** search

On the **Public Record Single Line Display** click on the **Tax ID** of the desired property 



RECOLORADO® MY MATRIX | SEARCH | STATS | REALIST TAX | FINANCE | LINKS | INPUT

Enter Shorthand or MLS#

Criteria Map Results

Previous Next · 1-4 of 4 Checked 2 All · None · Page


Display	Public Record Single Line	at 25	per page						
<input type="checkbox"/>	S FC DS	Tax ID	Owner Name	Address	City	Zip	City	Beds	Baths (Total)
<input checked="" type="checkbox"/>		6203-30-015	Fa	620	Denver	80224	Denver	3	3
<input checked="" type="checkbox"/>		6203-30-006	Ce	616	Denver	80224	Denver	3	3
<input type="checkbox"/>		6203-30-011	Ke	616	Denver	80224	Denver	3	3
<input type="checkbox"/>		6203-30-012	W	620	Denver	80224	Denver	Tax:3	MLS:4 3

Actions Refine Save

Criteria Email Print Directions Export

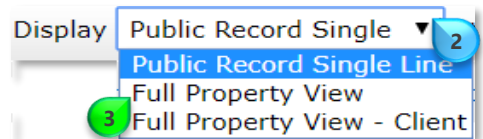
Previous 1 Next

Or



Click the *expand collapse arrow* next to the **Display**  window

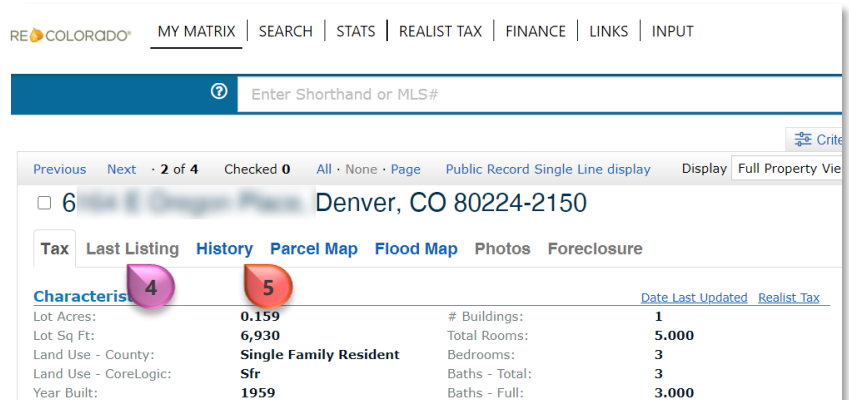
The window will expand presenting all display options

Select **"Full Property View"** or **"Full Property View – Client"** to access *MLS* Information 



Display Public Record Single Public Record Single Line Full Property View Full Property View - Client

Click on **"Last Listing"**  or **"History"**  to view *MLS* Information



RECOLORADO® MY MATRIX | SEARCH | STATS | REALIST TAX | FINANCE | LINKS | INPUT

Enter Shorthand or MLS#

Criteria

Previous Next · 2 of 4 Checked 0 All · None · Page Public Record Single Line display Display Full Property View

616 E Oregon Place Denver, CO 80224-2150

Tax Last Listing History Parcel Map Flood Map Photos Foreclosure

Characteristics		Date Last Updated	Realist Tax
Lot Acres:	0.159		1
Lot Sq Ft:	6,930		5,000
Land Use - County:	Single Family Resident		3
Land Use - CoreLogic:	Sfr		3
Year Built:	1959		3,000