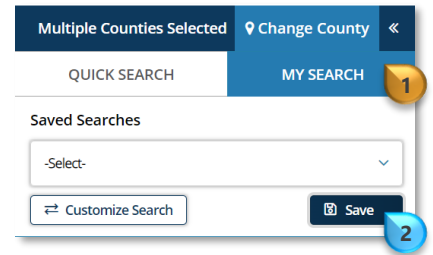


# Access Realist Saved Searches and Forms

Click "My Search" **1** to access *Saved Searches and Saved Search Forms*



Click the *expand collapse arrow* **2** next to *Saved Search*

Select the desired *Saved Search/Form* **3**

**Note:** *Saved searches* are indicated with the include search criteria **4**



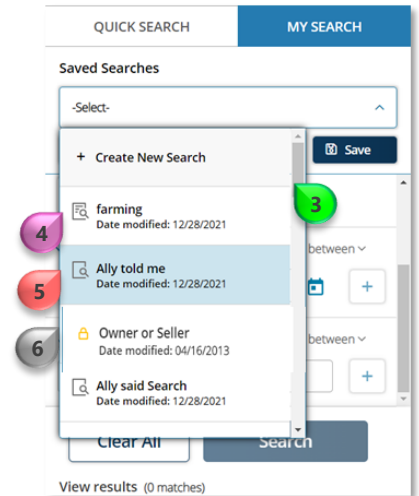
symbol and

**Note:** *Saved search forms* are indicated with a do not include search criteria **5**



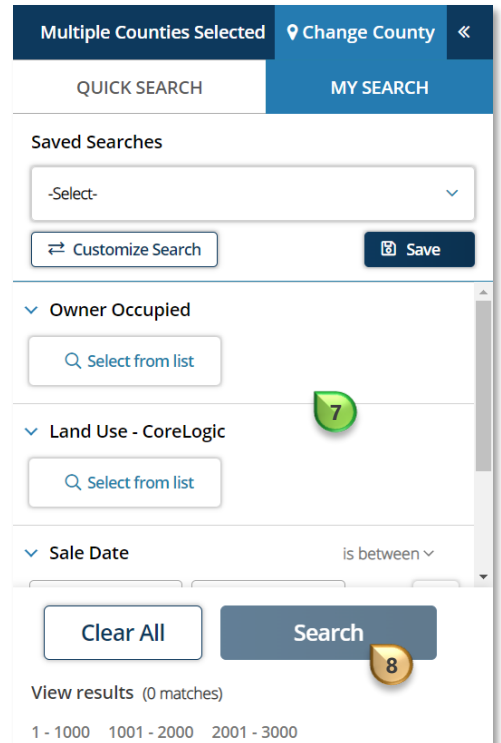
symbol and

**Note:** *Administrative search forms* are indicated with a symbol and do not include search criteria **6**



If a *Saved Search* is selected saved fields and search criteria will present **7**

If a *Saved Form* is selected saved search fields will present and criteria must be entered **7**



Click "Search" **8**

Results will present

The screenshot displays the Realist software interface. On the left, there are search filters including 'Saved Searches', 'Land Use - CoreLogic', 'is Sfr', and 'Sale Date'. The central map shows a grid of streets in Aurora, Colorado, with several colored markers (red, black, white) indicating search results. On the right, a table lists 133 results, with the first five rows visible. The table columns are: Property City, Owner Occupied, Year Built, Owner Name, and Subdivision.

	Property City	Owner Occupied	Year Built	Owner Name	Subdivision
1	Aurora	Yes	1971	Malava Arlene Iloa	Aurora Knolls Sou
2	Aurora	Yes	1971	Carter Elizabeth A	Aurora Knolls Sou
3	Aurora	Yes	1971	Lay Thai N/mya Maung	Aurora Knolls Sou
4	Aurora	Yes	1971	Mishra Chandra L/nirouk	Aurora Knolls Sou
5	Aurora	Yes	1971	Kaur Anupreet	Aurora Knolls Sou