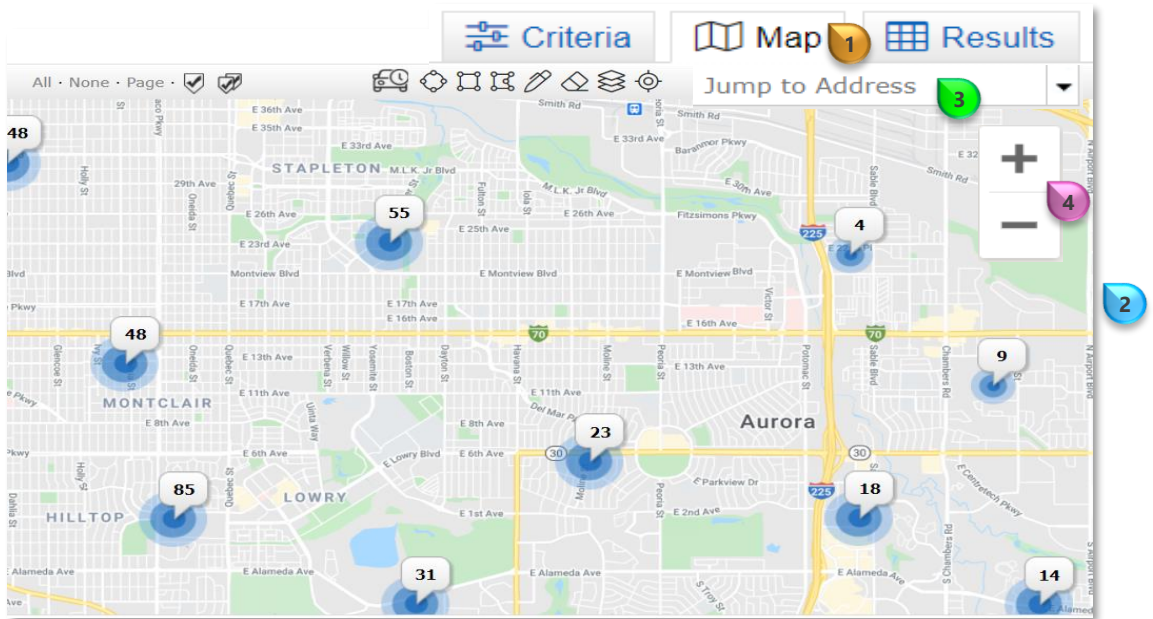


From the search **Criteria** tab select **"Map"** 1



A Map presents 2

To Position Map:

Type the *street address, city, or zip code* in the **"Jump to Address"** 3 field to quickly designate a map location

Move the map by clicking on the *map*, holding the *mouse button* down, and dragging the map in any direction


3 Ways to Zoom In and Out On the Map:

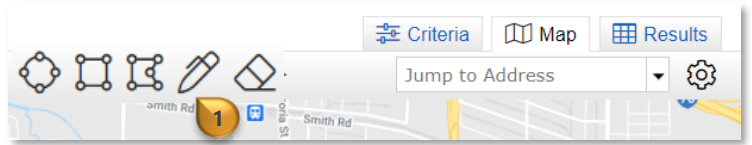
Zoom in by clicking the **+** button and zoom out by clicking the **-** button 4

Zoom in or out by positioning your *cursor* on the map and using the *mouse scroll wheel*

Zoom in by *double clicking* on the map

Map Drawing Tools

Locate *Map Tools*  at the top of the map



Radius



Click near the desired search area, hold down the *mouse button* and drag to draw a *radius*

Let go of the mouse button to stop drawing

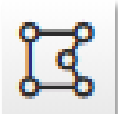
Rectangle



Click near the desired search area, hold down the *mouse button*, drag the mouse to draw a *rectangle*


Let go of the mouse to stop drawing

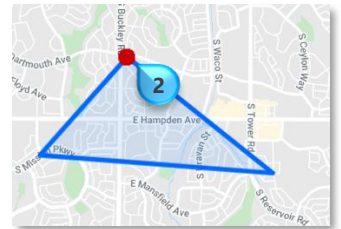
Polygon



The *Polygon* tool allows one to draw complex shapes using straight lines

Click near the desired search area. Move the *mouse* to draw the first straight line. Click to change the direction of the shape.

Right click to stop drawing or move the mouse to the *red start dot* and click 



Freehand Polygon

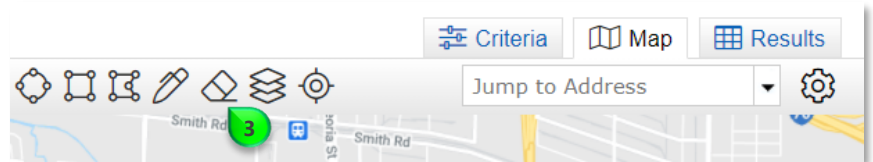


Click near the desired search area. Hold the *mouse button* down and draw the desired shape


Return to the start point to complete the shape.

Clear All Shapes

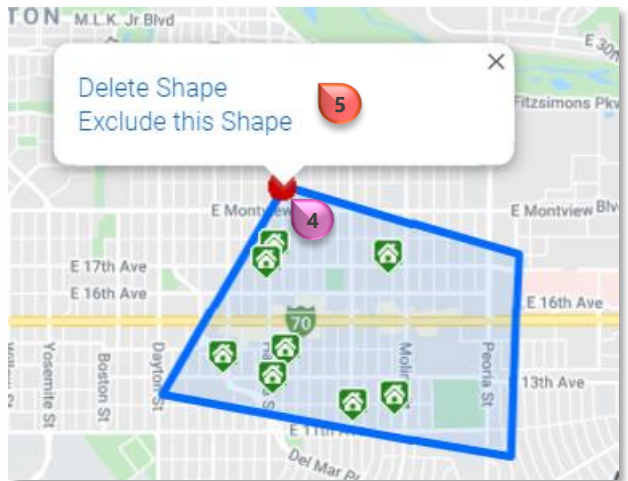
Click on the *eraser icon*   to clear all shapes from the map



Exclude or Delete an Area

Hover over the *red start dot* of any shape to view options 

Select desired action 



Note: Up to 10 shapes can be drawn on the map